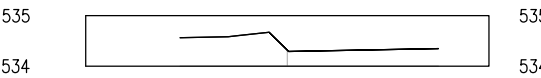
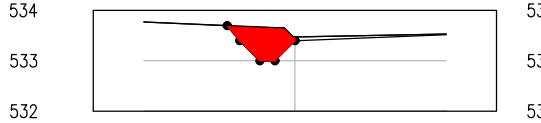


AL VALO 2 - 0+0.00



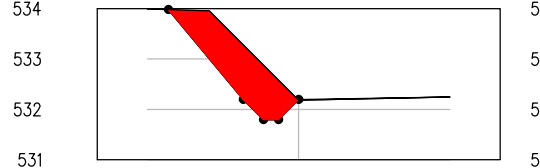
EST.0+0.00			
Tipo	Area	Volume	Vol.Acum
CORTE	0.00	0.00	0.00
ATERRO	0.00	0.00	0.00

AL VALO 2 - 1+0.00



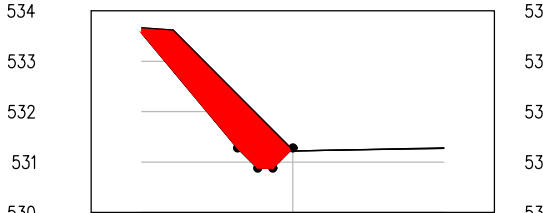
EST.1+0.00			
Tipo	Area	Volume	Vol.Acum
CORTE	0.59	5.85	5.85
ATERRO	0.00	0.00	0.00

AL VALO 2 - 2+0.00



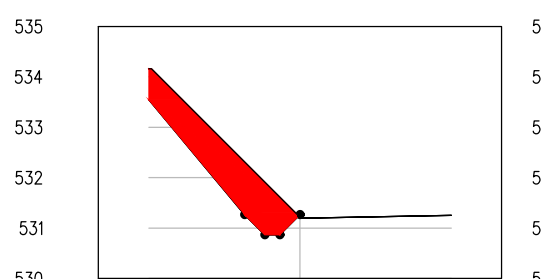
EST.2+0.00			
Tipo	Area	Volume	Vol.Acum
CORTE	1.94	25.28	31.13
ATERRO	0.00	0.00	0.00

AL VALO 2 - 3+0.00



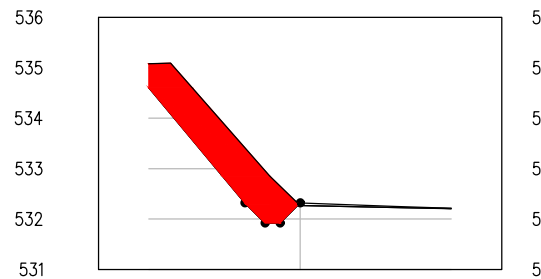
EST.3+0.00			
Tipo	Area	Volume	Vol.Acum
CORTE	2.32	42.21	73.34
ATERRO	0.00	0.00	0.00

AL VALO 2 - 4+0.00



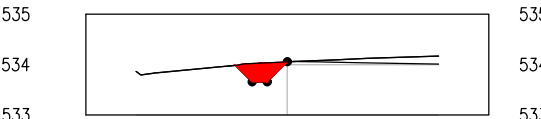
EST.4+0.00			
Tipo	Area	Volume	Vol.Acum
CORTE	2.45	46.89	120.22
ATERRO	0.00	0.01	0.02

AL VALO 2 - 5+0.00



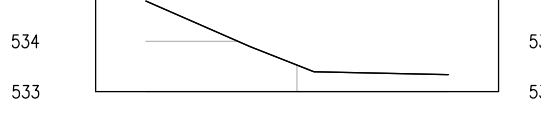
EST.5+0.00			
Tipo	Area	Volume	Vol.Acum
CORTE	2.70	51.24	171.46
ATERRO	0.00	0.01	0.03

AL VALO 2 - 6+0.00



EST.6+0.00			
Tipo	Area	Volume	Vol.Acum
CORTE	0.25	25.55	197.01
ATERRO	0.00	0.00	0.08

AL VALO 2 - 6+7.36



EST.6+7.36			
Tipo	Area	Volume	Vol.Acum
CORTE	0.00	0.90	197.91
ATERRO	0.00	0.02	0.10

PREFEITURA MUNICIPAL DE CORONEL PILAR - RS

Projeto aprovado em 07/02/2024

Rogério Milgotto
Eng. Civil - CREA 114.112-D

PROJETO:

PAVIMENTAÇÃO

PROPRIETÁRIO:

MUNICÍPIO DE CORONEL PILAR/RS

ENDEREÇO:

Estrada na Com. Linha Cruzeiro - Município de Coronel Pilar/RS

ARQ. RESPONSÁVEL:

Jaqueline Z. Dalcin - CAU A74643-6

DATA: 01.02.2024

ESCALA: 1/200

REFERENTE: Projeto de drenagem -
escavação valo 2

PRANCHA:

07/11

54 99934 2396

54 99104 3194

arpo@arpoassessoria.com

Rua Dr. Carlos Barbosa, nº 195 - sala 02, bairro centro - Carlos Barbosa/RS